

B & A TRAIL MARATHON



Certified Course MD17002LMJ
Effective 2-17-2017
Through 12-31-2027



Notes To Runners

Outgoing runners must stay to the right of the cone line in the NE-bound lane of Robinson Road.

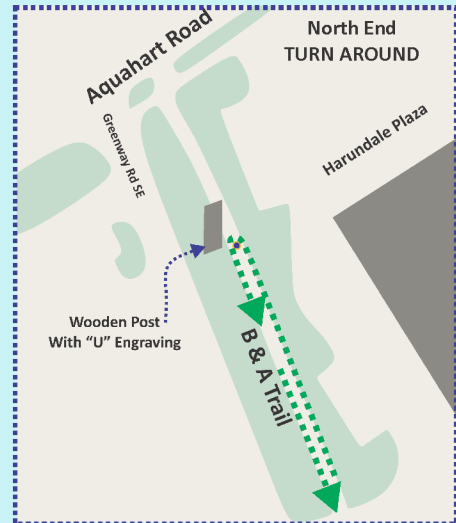
Turning left from Cedar to Evergreen Road, runners stay to the right of the cone line on the far SE-bound side of Evergreen. This line of cones begins 33.0' SE of the SE end of the pedestrian crosswalk across Evergreen.

On the B & A Trail, runners stay to the right at all times.

On Boulders Way, runners stay to the right of the cone line. At all 3 turn arounds, runners turn counterclockwise.

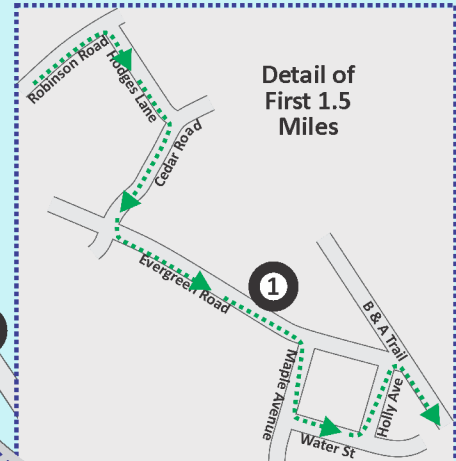
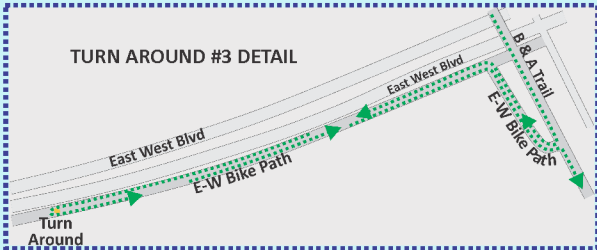
As finishing runners leave the B & A Trail at Robinson Road, they turn right onto the sidewalk. They are restricted to the sidewalk until turning into Severna Park High School.

AQUAHART ROAD/NORTH END TURN AROUND
Even with the center of the short wooden post on the west side of the path. 30' north of pole #BG7E 281660. 39.15207, -76.61686. Turn counter-clockwise.

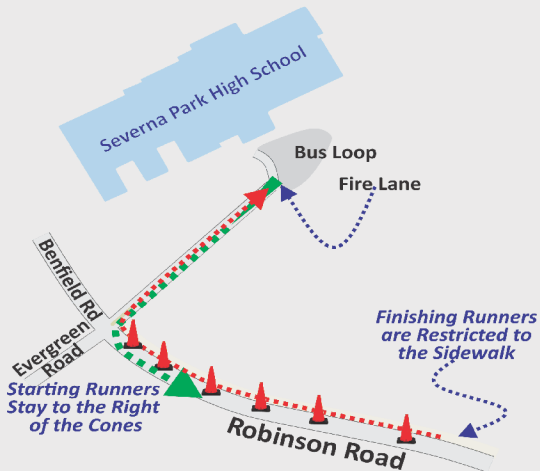


EAST WEST BOULEVARD TURN AROUND

On the bike path next to the eastbound lane of East West Blvd. 34' 3.5" east of the center of the utility plate in the grass shoulder, bearing the inscription "County Fiber". 39.107805, 76.579788. Turn counterclockwise.

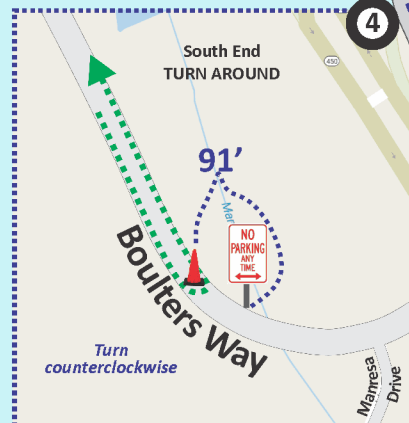


START - FINISH Detail



START - FINISH

In the Severna Park High School parking lot, a few feet south of the bus loop. At the northeast corner of the "No Parking" fire lane going to the main school entrance. Even with the north edge of this road. 8' 11.0" south of the "Buses Only" sign. 39.07669N, -76.55911W.



SOUTH END TURN AROUND

On Boulders Way. 72' 2" south (downhill) of yellow "Curve" sign post on the west side of Boulders. 13' 1" north (uphill) of G&E pole #844992. 12.0' south of center of manhole cover on west side with "Bell System" inscription. 39 0610 N, -76 29450 W.

Race Resources
Measurement and Map by
Lyman Jordan
RaceResources.net